

Apple Tree House

Juniper House

Birches

Orchard Rise

The Grange

1 to 4

Double Yellow Lines are proposed to be installed in positions shown

Three Chimneys

5 to 8

Deers Leap

1 to 4

BEAR

LANE

10

13

11

16

14

STATION ROAD

H:\CH-Minor Works\TRAFFIC REGULATION ORDERS\CPE PARKING\Standard\Variation 7\PTRO21 009.dwg

REV	DATE	BY	CHK	AMENDMENT	REV	DATE	BY	CHK	AMENDMENT	REV	DATE	BY	CHK	AMENDMENT
-	--/--	-	-	-	-	--/--	-	-	-	-	--/--	-	-	-
-	--/--	-	-	-	-	--/--	-	-	-	-	--/--	-	-	-



Warwickshire County Council
TRANSPORT AND ECONOMY

Traffic & Road Safety
 Communities,
 Shire Hall Post Room
 Warwick, CV34 4SP
 Tel : 01926 410410

www.warwickshire.gov.uk
<mailto:communities@warwickshire.gov.uk>

NOTES

Based on Ordnance Survey mapping with the permission of the Controller of HMSO
 © Crown Copyright and database right 2018. Ordnance Survey 100019520.
 All rights reserved.
 Unauthorised reproduction infringes copyright and may lead to prosecution or civil proceedings.
 Warwickshire County Council.

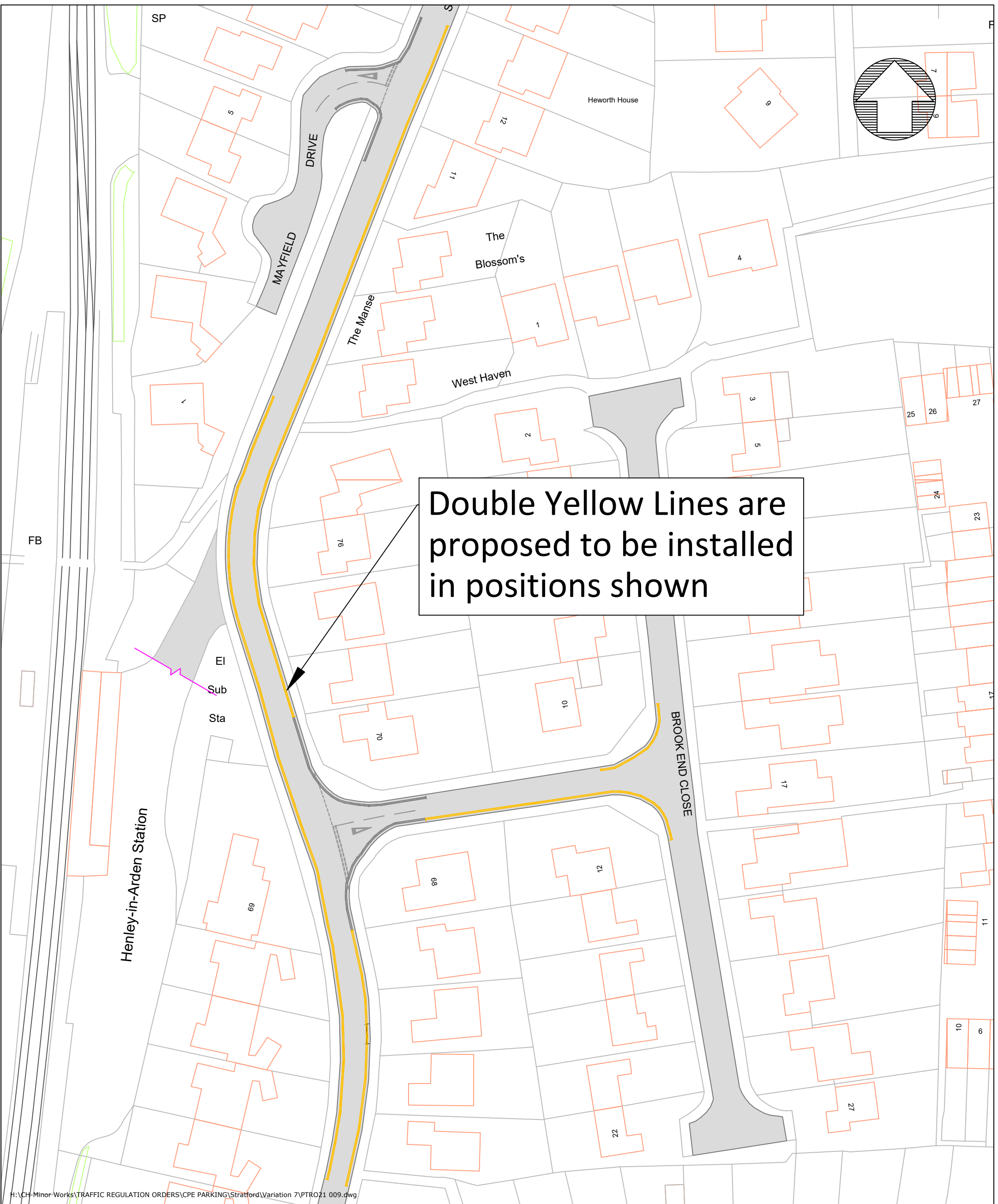
Drawing title

Proposed No Waiting at any Time Restrictions Bear Lane Henley-in-Arden

Project title

Stratford CPE Variation 7

Drawn by	Checked by
BD	GVS
Date	
23 September 2021	
Scale	
NTS @ A3_P	
Drawing number	
PTRO21 009-001	



Double Yellow Lines are proposed to be installed in positions shown

REV	DATE	BY	CHK	AMENDMENT	REV	DATE	BY	CHK	AMENDMENT	REV	DATE	BY	CHK	AMENDMENT
-	--/--	-	-	-	-	--/--	-	-	-	-	--/--	-	-	-
-	--/--	-	-	-	-	--/--	-	-	-	-	--/--	-	-	-



Warwickshire County Council
TRANSPORT AND ECONOMY

Traffic & Road Safety
 Communities,
 Shire Hall Post Room
 Warwick, CV34 4SP
 Tel : 01926 410410

www.warwickshire.gov.uk
<mailto:communities@warwickshire.gov.uk>

NOTES

Based on Ordnance Survey mapping with the permission of the Controller of HMSO
 © Crown Copyright and database right 2018. Ordnance Survey 100019520.
 All rights reserved.
 Unauthorised reproduction infringes copyright and may lead to prosecution or civil proceedings.
 Warwickshire County Council.

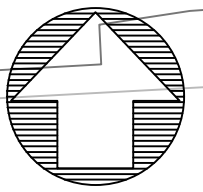
Drawing title

**Proposed No Waiting at any Time Restrictions
 Station Road, Brook End Close &
 Brook End Drive - Henley-in-Arden**

Project title

Stratford CPE Variation 7

Drawn by	Checked by
BD	GVS
Date	28/06/2021
Scale	NTS @ A3_P
Drawing number	PTRO21 009-002



Double Yellow Lines are proposed to be installed in positions shown



H:\CH-Minor Works\TRAFFIC REGULATION ORDERS\CPE PARKING\Stratford\Variation 7\PTRO21 009.dwg

REV	DATE	BY	CHK	AMENDMENT	REV	DATE	BY	CHK	AMENDMENT	REV	DATE	BY	CHK	AMENDMENT
-	--/--	-	-	-	-	--/--	-	-	-	-	--/--	-	-	-
-	--/--	-	-	-	-	--/--	-	-	-	-	--/--	-	-	-

Warwickshire County Council
TRANSPORT AND ECONOMY

Traffic & Road Safety
 Communities,
 Shire Hall Post Room
 Warwick, CV34 4SP
 Tel : 01926 410410

www.warwickshire.gov.uk
<mailto:communities@warwickshire.gov.uk>

NOTES

Based on Ordnance Survey mapping with the permission of the Controller of HMSO
 © Crown Copyright and database right 2018. Ordnance Survey 100019520.
 All rights reserved.
 Unauthorised reproduction infringes copyright and may lead to prosecution or civil proceedings.
 Warwickshire County Council.

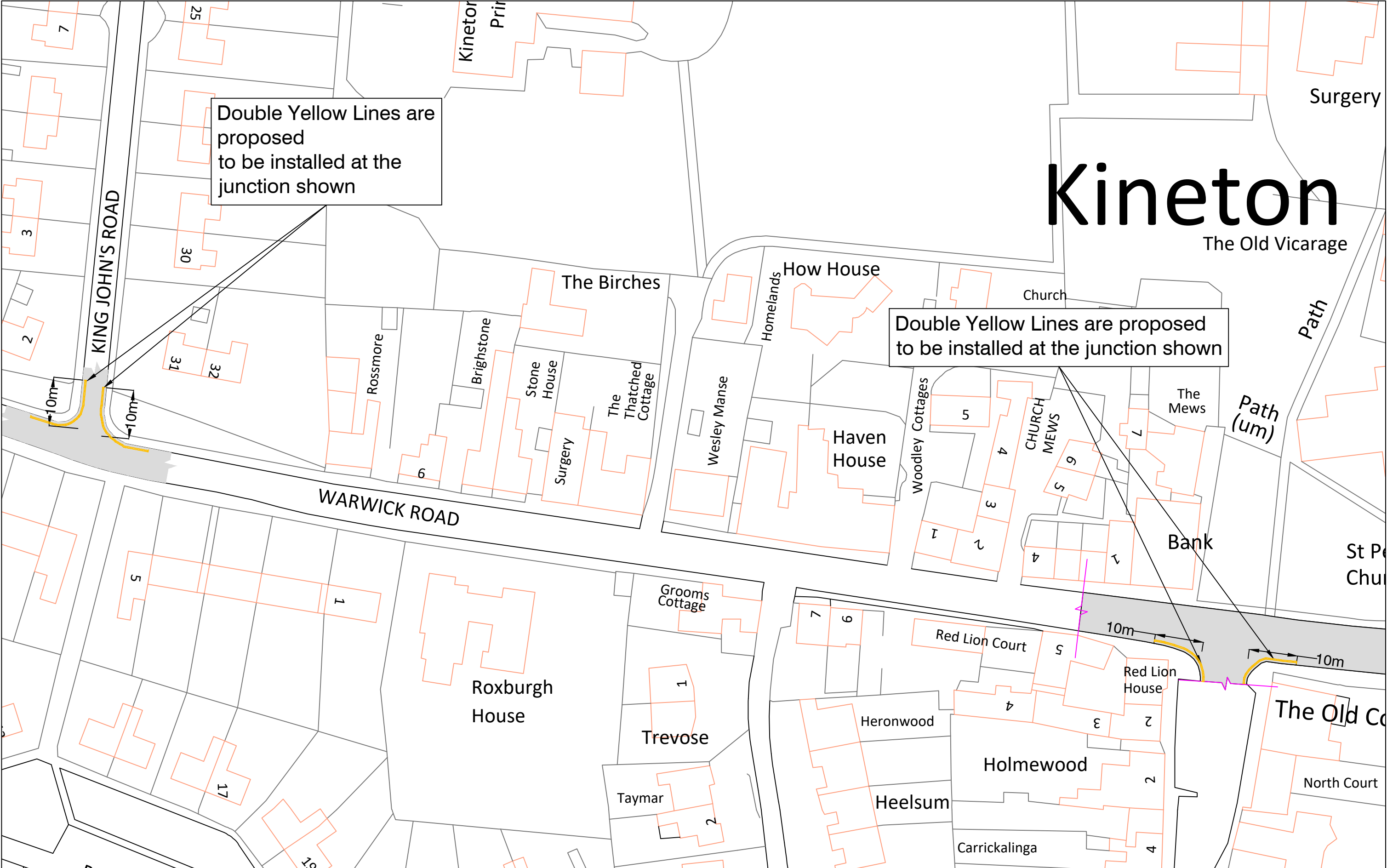
Drawing title

Proposed No Waiting at any Time Restrictions Brook End Drive Henley-in-Arden

Project title

Stratford CPE Variation 7

Drawn by	Checked by
BD	GVS
Date	
23 September 2021	
Scale	
NTS @ A3_P	
Drawing number	
PTRO21 009-003	



Kineton

The Old Vicarage

Double Yellow Lines are proposed to be installed at the junction shown

Double Yellow Lines are proposed to be installed at the junction shown



Warwickshire County Council
TRANSPORT AND ECONOMY

Traffic & Road Safety
 Communities,
 Shire Hall Post Room
 Warwick, CV34 4SP
 Tel : 01926 410410

www.warwickshire.gov.uk
<mailto:communities@warwickshire.gov.uk>

NOTES

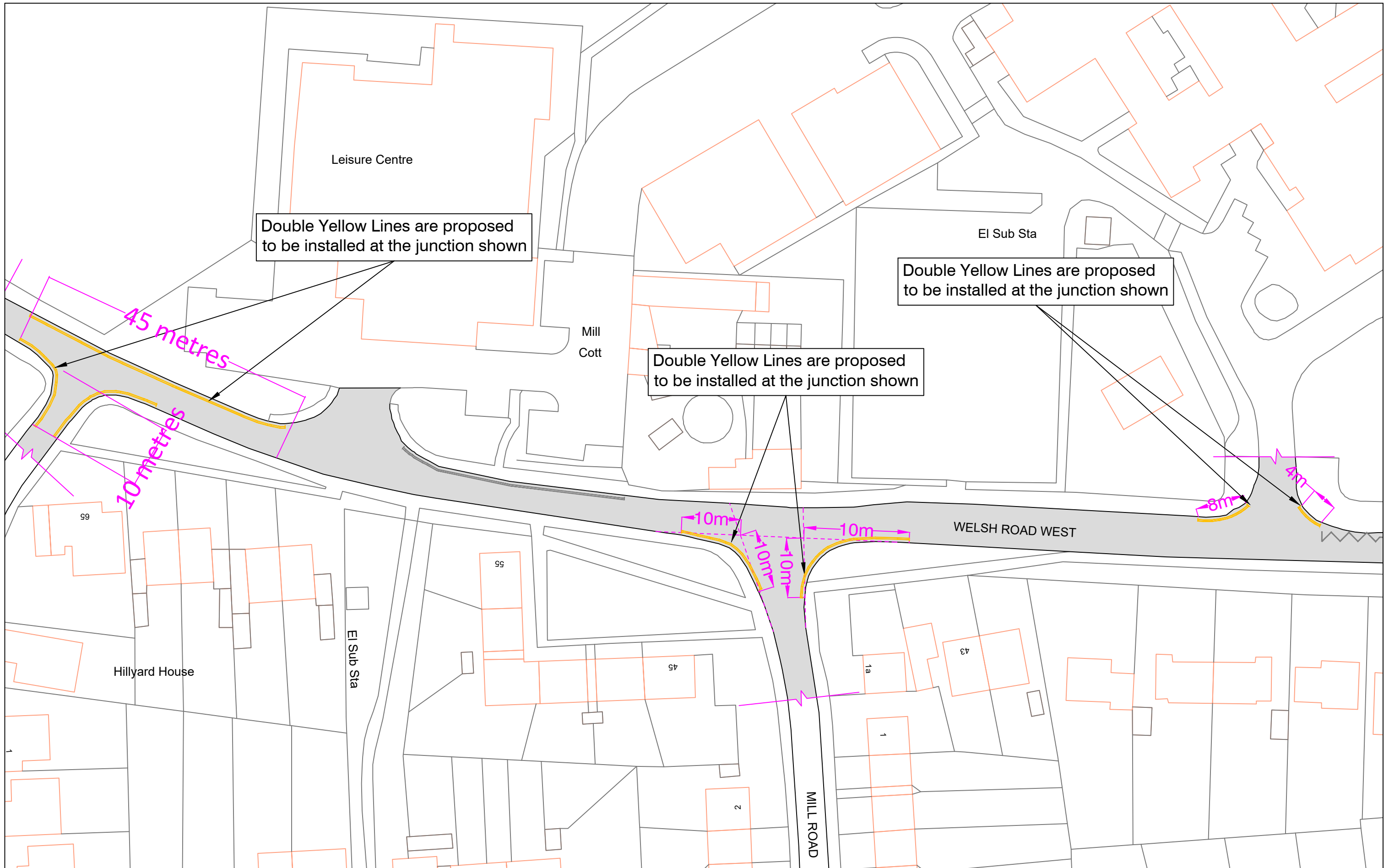
H:\CH-Minor Works\TRAFFIC REGULATION ORDERS\CPE PARKING\Stratford\Variation 7\PTRO21 009.dwg
 Based on Ordnance Survey mapping with the permission of the Controller of HMSO
 © Crown Copyright and database right 2011. Ordnance Survey 100019520.
 All rights reserved.
 Unauthorised reproduction infringes copyright and may lead to prosecution or civil proceedings.
 Warwickshire County Council.

REV	DATE	BY	CHK	AMENDMENT
-	--/--	-	-	-
-	--/--	-	-	-
-	--/--	-	-	-
-	--/--	-	-	-
-	--/--	-	-	-

Drawing title
Proposed No Waiting at any Time Restrictions Warwick Road Kineton

Project title
Stratford CPE Variation 7

Drawn by BD	Checked by GVS
Date 23 September 2021	
Scale NTS @ A3_L	
Drawing number PTRO21 009-004	



Warwickshire
County Council

TRANSPORT AND ECONOMY

www.warwickshire.gov.uk
<mailto:communities@warwickshire.gov.uk>

Traffic & Road Safety
Communities
Shire Hall Post Room
Warwick, CV34 4SP
Tel : 01926 410410

NOTES

H:\CH-Minor Works\TRAFFIC REGULATION ORDERS\CPE PARKING\Stratford\Variation 7\PTRO21 009.dwg
Based on Ordnance Survey mapping with the permission of the Controller of HMSO
© Crown Copyright and database right 2011. Ordnance Survey 100019520.
All rights reserved.
Unauthorised reproduction infringes copyright and may lead to prosecution or civil proceedings.
Warwickshire County Council.

REV	DATE	BY	CHK	AMENDMENT
-	--/--/--	-	-	-
-	--/--/--	-	-	-
-	--/--/--	-	-	-
-	--/--/--	-	-	-
-	--/--/--	-	-	-

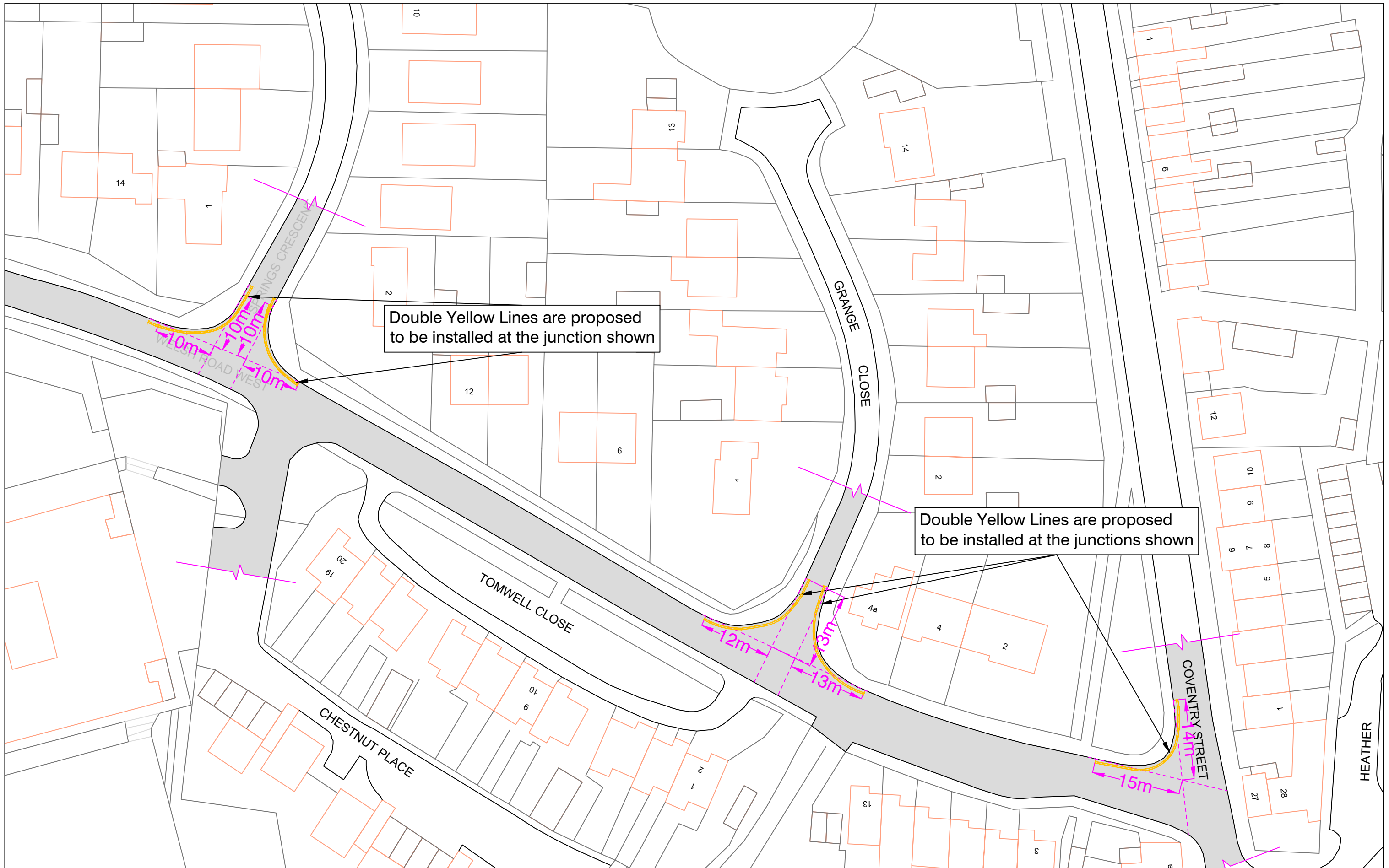
Drawing title

Proposed No Waiting at any Time Restrictions Welsh Road West Southam

Project title

Stratford CPE Variation 7

Drawn by	BD	Checked by	GVS
Date	23 September 2021		
Scale	NTS @ A3_L		
Drawing number	PTRO21 009-005		



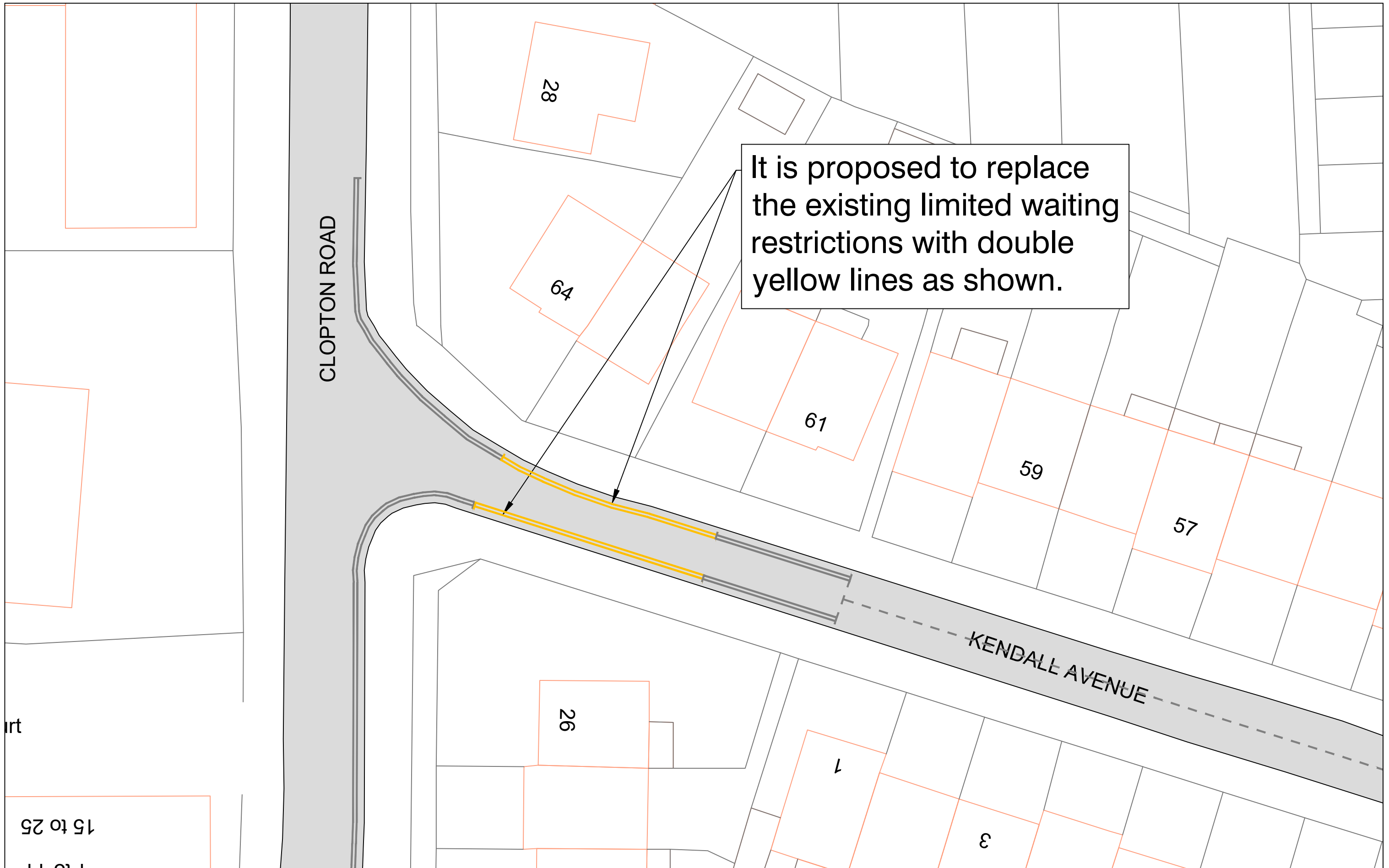
NOTES

H:\CH-Minor Works\TRAFFIC REGULATION ORDERS\CPE PARKING\Stratford\Variation 7\PTRO21 009.dwg
 Based on Ordnance Survey mapping with the permission of the Controller of HMSO
 © Crown Copyright and database right 2011. Ordnance Survey 100019520.
 All rights reserved.
 Unauthorised reproduction infringes copyright and may lead to prosecution or civil proceedings.
 Warwickshire County Council.

REV	DATE	BY	CHK	AMENDMENT
-	--/--	-	-	-
-	--/--	-	-	-
-	--/--	-	-	-
-	--/--	-	-	-
-	--/--	-	-	-

Drawing title
**Proposed No Waiting
 at any Time Restrictions
 Welsh Road West
 Southam**
 Project title
Stratford CPE Variation 7

Drawn by BD	Checked by GVS
Date 23 September 2021	
Scale NTS @ A3_L	
Drawing number PTRO21 009-006	



It is proposed to replace the existing limited waiting restrictions with double yellow lines as shown.

Warwickshire County Council
TRANSPORT AND ECONOMY
www.warwickshire.gov.uk
<mailto:communities@warwickshire.gov.uk>

Traffic & Road Safety
 Communities
 Shire Hall Post Room
 Warwick, CV34 4SP
 Tel : 01926 410410

NOTES

H:\CH-Minor Works\TRAFFIC REGULATION ORDERS\CPE PARKING\Stratford\Variation 7\PTRO21 009.dwg
 Based on Ordnance Survey mapping with the permission of the Controller of HMSO
 © Crown Copyright and database right 2011. Ordnance Survey 100019520.
 All rights reserved.
 Unauthorised reproduction infringes copyright and may lead to prosecution or civil proceedings.
 Warwickshire County Council.

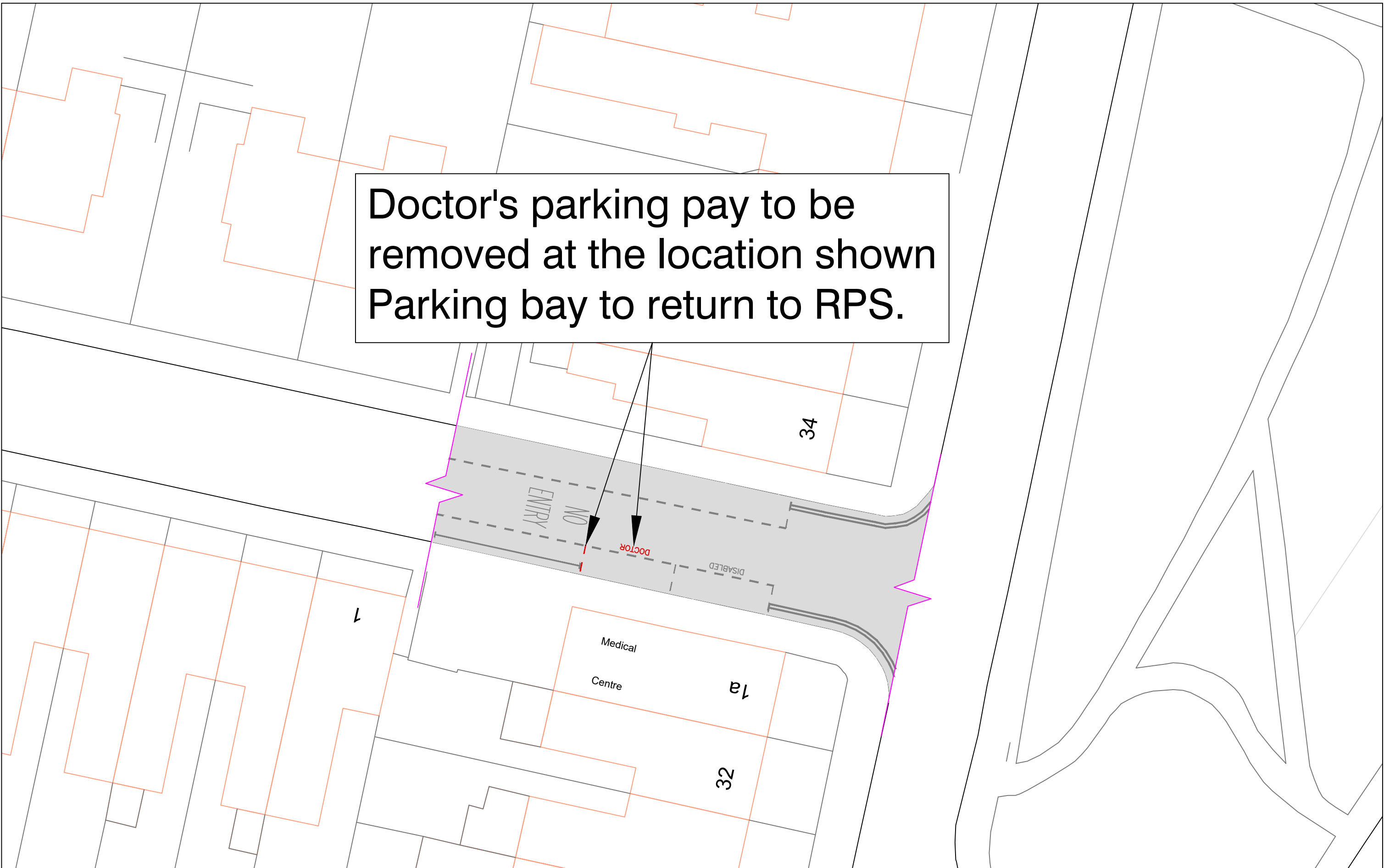
REV	DATE	BY	CHK	AMENDMENT
-	--/--	-	-	-
-	--/--	-	-	-
-	--/--	-	-	-
-	--/--	-	-	-
-	--/--	-	-	-

Drawing title
Proposed No Waiting at any Time Restrictions Kendall Avenue Stratford-on-Avon

Project title
Stratford CPE Variation 7

Drawn by BD	Checked by GVS
Date 23 September 2021	
Scale NTS @ A3_L	
Drawing number PTRO21 009-007	

Doctor's parking pay to be removed at the location shown
 Parking bay to return to RPS.



Warwickshire County Council
 TRANSPORT AND ECONOMY

Traffic & Road Safety
 Communities
 Shire Hall Post Room
 Warwick, CV34 4SP
 Tel : 01926 410410

www.warwickshire.gov.uk
<mailto:communities@warwickshire.gov.uk>

NOTES

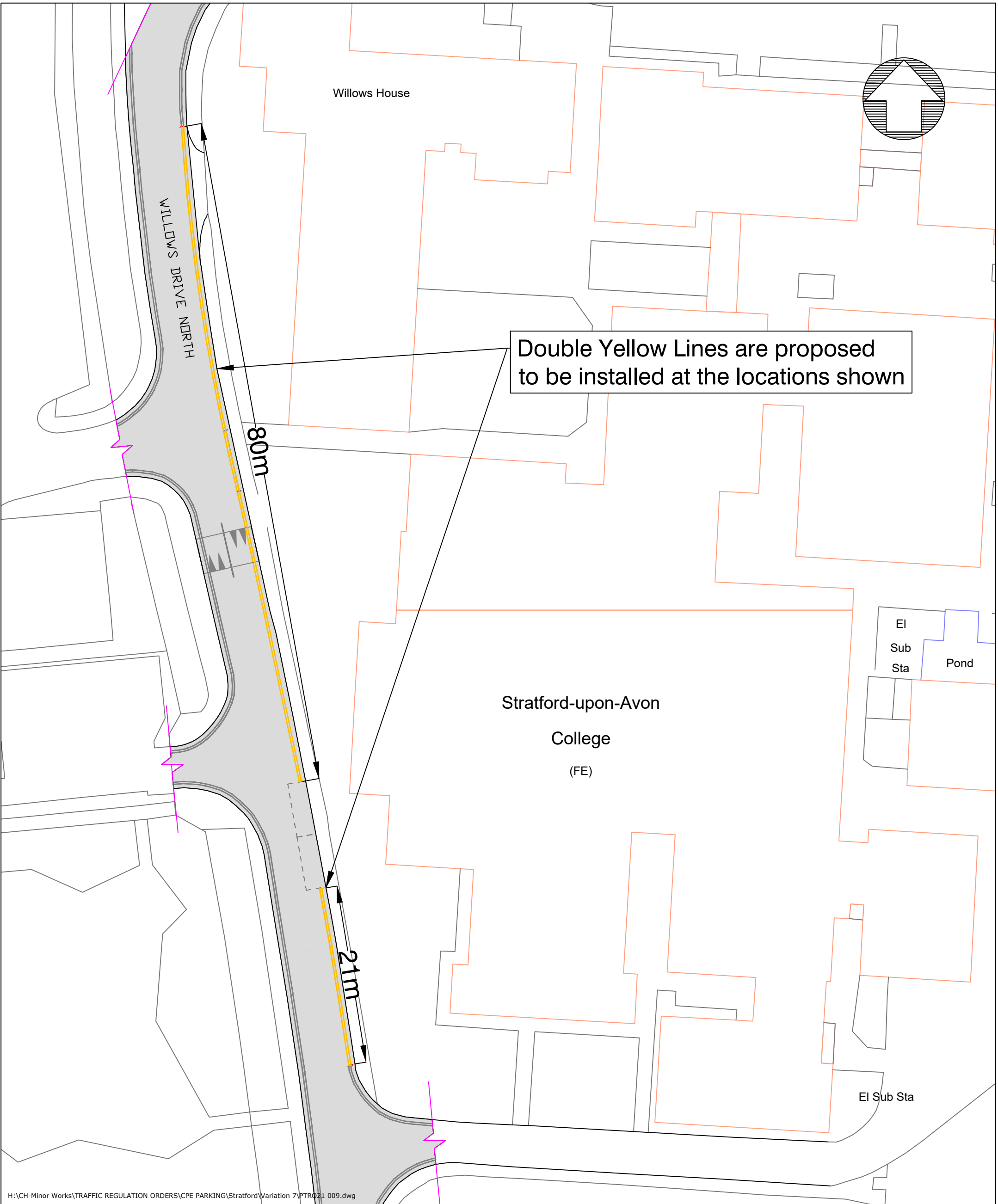
H:\CH-Minor Works\TRAFFIC REGULATION ORDERS\CPE PARKING\Stratford\Variation 7\PTRO21 009.dwg
 Based on Ordnance Survey mapping with the permission of the Controller of HMSO
 © Crown Copyright and database right 2011. Ordnance Survey 100019520.
 All rights reserved.
 Unauthorised reproduction infringes copyright and may lead to prosecution or civil proceedings.
 Warwickshire County Council.

REV	DATE	BY	CHK	AMENDMENT
-	--/--	-	-	-
-	--/--	-	-	-
-	--/--	-	-	-
-	--/--	-	-	-
-	--/--	-	-	-

Drawing title
Proposed Removal of Doctors Parking Bay Albany Road Stratford-on-Avon

Project title
Stratford CPE Variation 7

Drawn by BD	Checked by GVS
Date 23 September 2021	
Scale NTS @ A3_L	
Drawing number PTRO21 009-008	



H:\CH-Minor Works\TRAFFIC REGULATION ORDERS\CPE PARKING\Stratford\Variation 7\PTR021 009.dwg

REV	DATE	BY	CHK	AMENDMENT	REV	DATE	BY	CHK	AMENDMENT	REV	DATE	BY	CHK	AMENDMENT
-	--/--	-	-	-	-	--/--	-	-	-	-	--/--	-	-	-
-	--/--	-	-	-	-	--/--	-	-	-	-	--/--	-	-	-



Warwickshire County Council
TRANSPORT AND ECONOMY

Traffic & Road Safety
 Communities,
 Shire Hall Post Room
 Warwick, CV34 4SP
 Tel : 01926 410410

www.warwickshire.gov.uk
<mailto:communities@warwickshire.gov.uk>

NOTES

Based on Ordnance Survey mapping with the permission of the Controller of HMSO
 © Crown Copyright and database right 2018. Ordnance Survey 100019520.
 All rights reserved.
 Unauthorised reproduction infringes copyright and may lead to prosecution or civil proceedings.
 Warwickshire County Council.

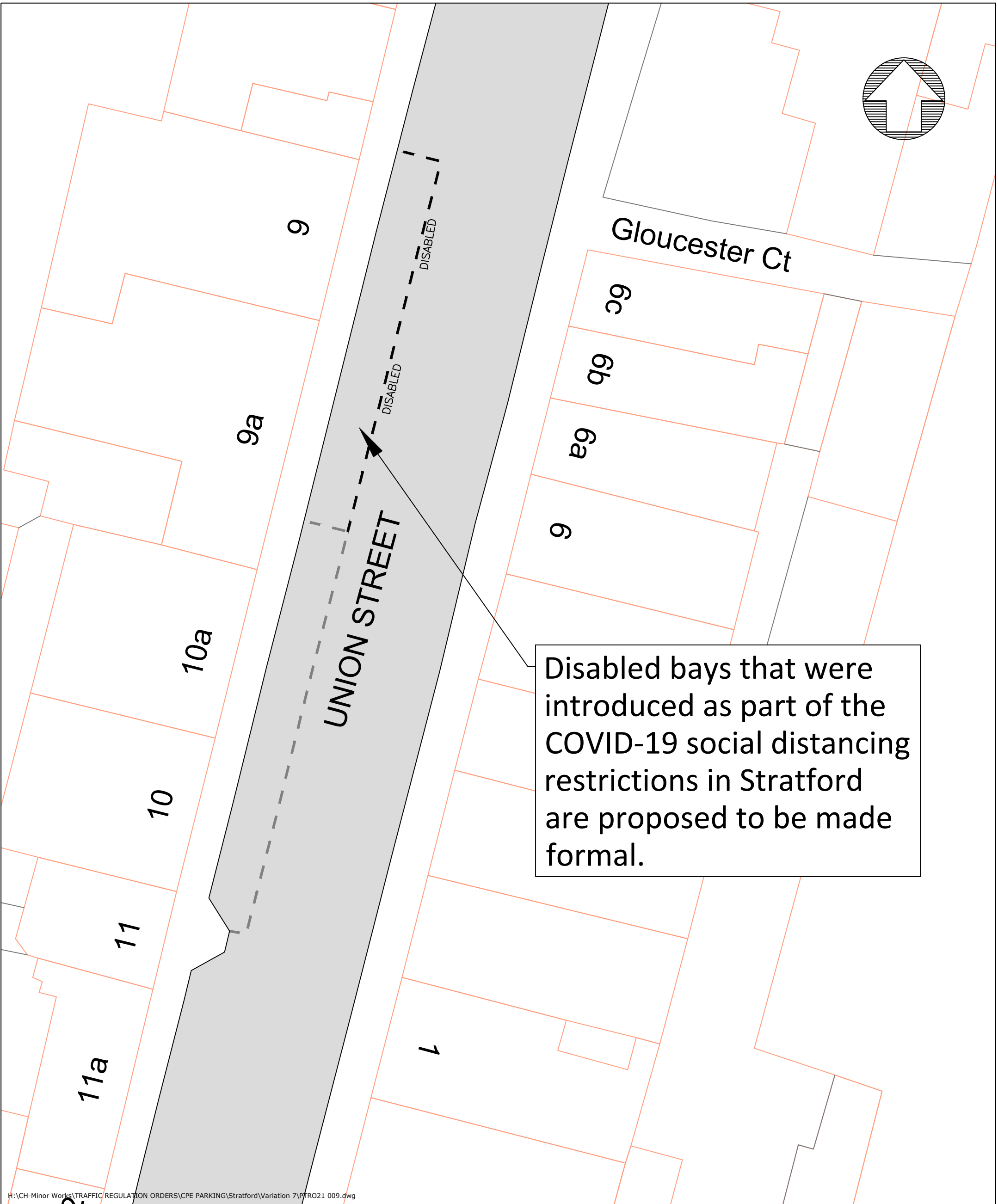
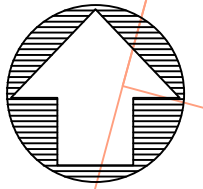
Drawing title

Proposed No Waiting at any Time Restrictions Willows Drive North Stratford-on-Avon

Project title

Stratford CPE Variation 7

Drawn by	Checked by
BD	GVS
Date	
23 September 2021	
Scale	
NTS @ A3_P	
Drawing number	
PTRO21 009-009	



Disabled bays that were introduced as part of the COVID-19 social distancing restrictions in Stratford are proposed to be made formal.

H:\CH-Minor Works\TRAFFIC REGULATION ORDERS\CPE PARKING\Stratford\Variation 7\PTRO21 009.dwg

REV	DATE	BY	CHK	AMENDMENT	REV	DATE	BY	CHK	AMENDMENT	REV	DATE	BY	CHK	AMENDMENT
-	--/--	-	-	-	-	--/--	-	-	-	-	--/--	-	-	-
-	--/--	-	-	-	-	--/--	-	-	-	-	--/--	-	-	-



Warwickshire County Council
TRANSPORT AND ECONOMY

Traffic & Road Safety
 Communities,
 Shire Hall Post Room
 Warwick, CV34 4SP
 Tel : 01926 410410

www.warwickshire.gov.uk
<mailto:communities@warwickshire.gov.uk>

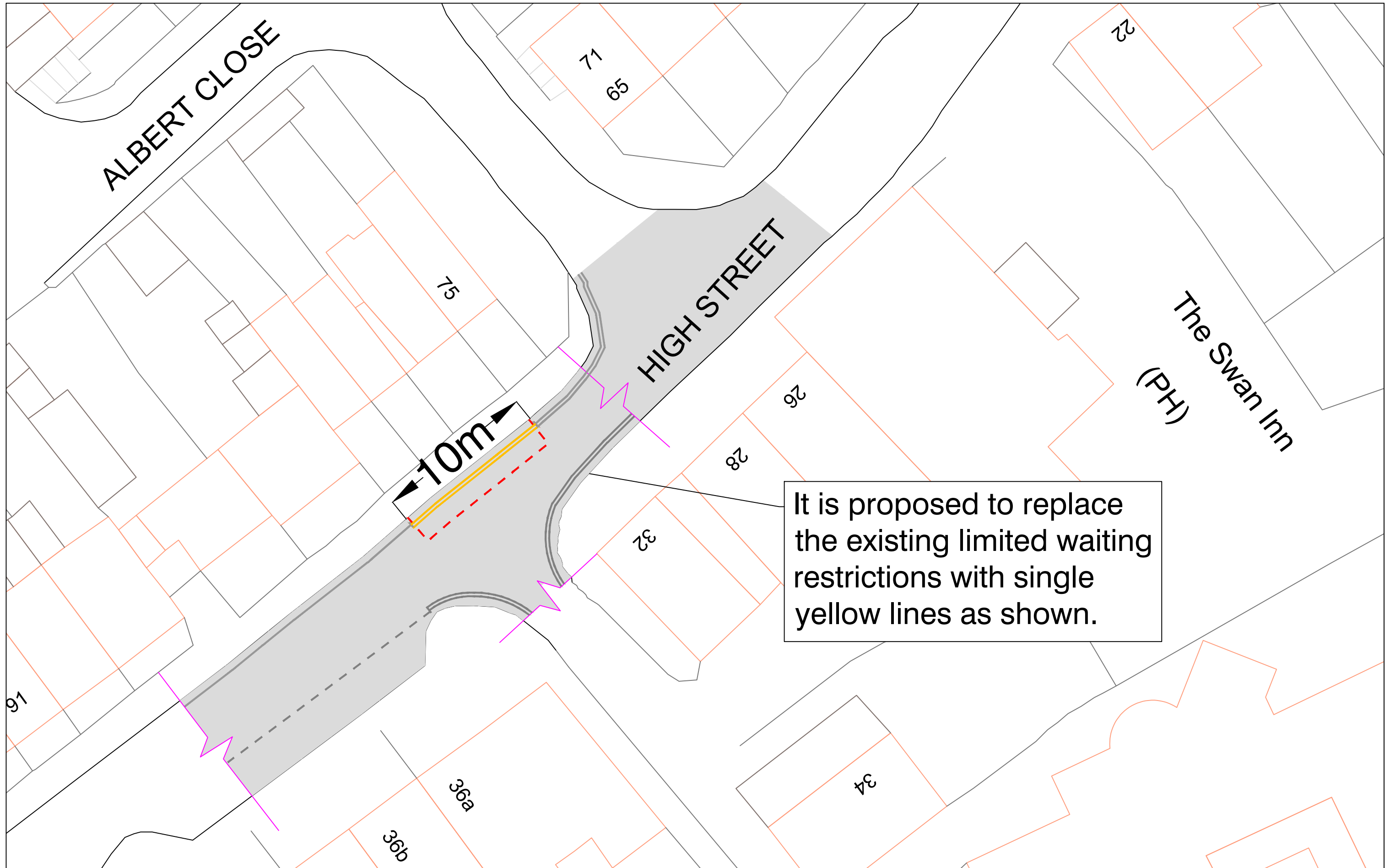
NOTES

Based on Ordnance Survey mapping with the permission of the Controller of HMSO
 © Crown Copyright and database right 2018. Ordnance Survey 100019520.
 All rights reserved.
 Unauthorised reproduction infringes copyright and may lead to prosecution or civil proceedings.
 Warwickshire County Council.

Drawing title
Proposed Disabled Bays
Union Street
Stratford-on-Avon

Project title
Stratford CPE Variation 7

Drawn by BD	Checked by GVS
Date 23 September 2021	
Scale NTS @ A3_P	
Drawing number PTRO21 009-010	




Warwickshire
County Council
TRANSPORT
AND ECONOMY

Traffic & Road Safety
Communities,
Shire Hall Post Room
Warwick, CV34 4SP
Tel : 01926 410410

www.warwickshire.gov.uk
<mailto:communities@warwickshire.gov.uk>

NOTES

H:\CH-Minor Works\TRAFFIC REGULATION ORDERS\CPE PARKING\Stratford\Variation 7\PTRO21 009.dwg
Based on Ordnance Survey mapping with the permission of the Controller of HMSO
© Crown Copyright and database right 2011. Ordnance Survey 100019520.
All rights reserved.
Unauthorised reproduction infringes copyright and may lead to prosecution or civil proceedings.
Warwickshire County Council.

REV	DATE	BY	CHK	AMENDMENT
-	--/--	-	-	-
-	--/--	-	-	-
-	--/--	-	-	-
-	--/--	-	-	-
-	--/--	-	-	-

Drawing title
**Proposed No Waiting
at any Time Restrictions
High Street
Studey**

Project title
Stratford CPE Variation 7

Drawn by BD	Checked by GVS
Date 23 September 2021	
Scale NTS @ A3_L	
Drawing number PTRO21 009-011	

Double Yellow Lines are proposed to be installed in positions shown

5 metres

OLD ROAD

Hall

61

Redwood Park

Spring

NOTES

H:\CH-Minor Works\TRAFFIC REGULATION ORDERS\CPE PARKING\Stratford\Variation 7\PTRO21 009.dwg
 Based on Ordnance Survey mapping with the permission of the Controller of HMSO
 © Crown Copyright and database right 2011. Ordnance Survey 100019520.
 All rights reserved.
 Unauthorised reproduction infringes copyright and may lead to prosecution or civil proceedings.
 Warwickshire County Council.

REV	DATE	BY	CHK	AMENDMENT
-	--/--	-	-	-
-	--/--	-	-	-
-	--/--	-	-	-
-	--/--	-	-	-
-	--/--	-	-	-

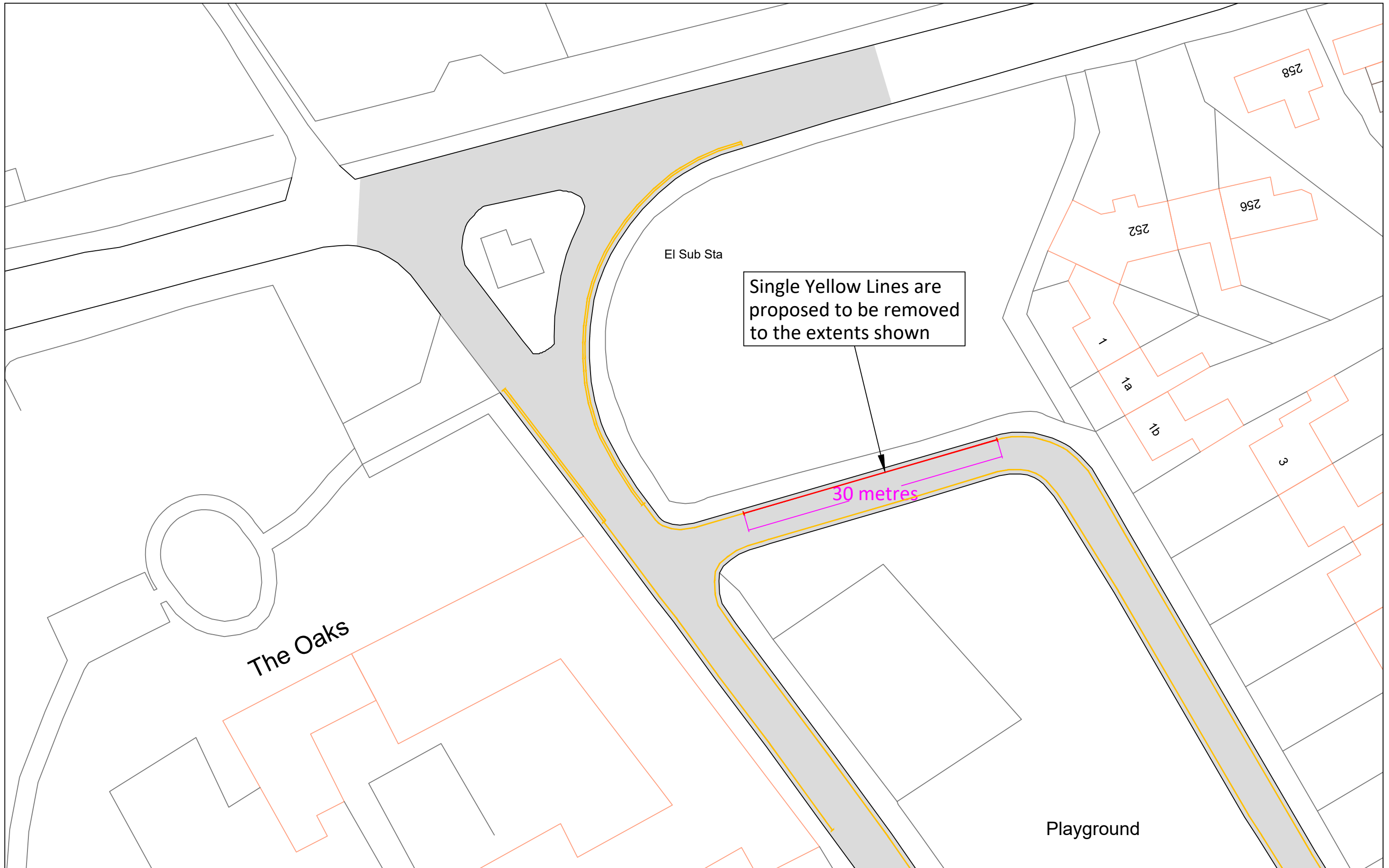
Drawing title	Proposed No Waiting at any Time Restrictions Old Road Shipston
Project title	
Stratford CPE Variation 7	

Drawn by	BD	Checked by	GVS
Date	23 September 2021		
Scale	NTS @ A3_L		
Drawing number	PTRO21 009-012		



Traffic & Road Safety
 Communities
 Shire Hall Post Room
 Warwick, CV34 4SP
 Tel : 01926 410410

www.warwickshire.gov.uk
<mailto:communities@warwickshire.gov.uk>



Single Yellow Lines are proposed to be removed to the extents shown

30 metres

The Oaks

EI Sub Sta

Playground



Warwickshire County Council
TRANSPORT AND ECONOMY

Traffic & Road Safety
 Communities,
 Shire Hall Post Room
 Warwick, CV34 4SP
 Tel : 01926 410410

www.warwickshire.gov.uk
<mailto:communities@warwickshire.gov.uk>

NOTES

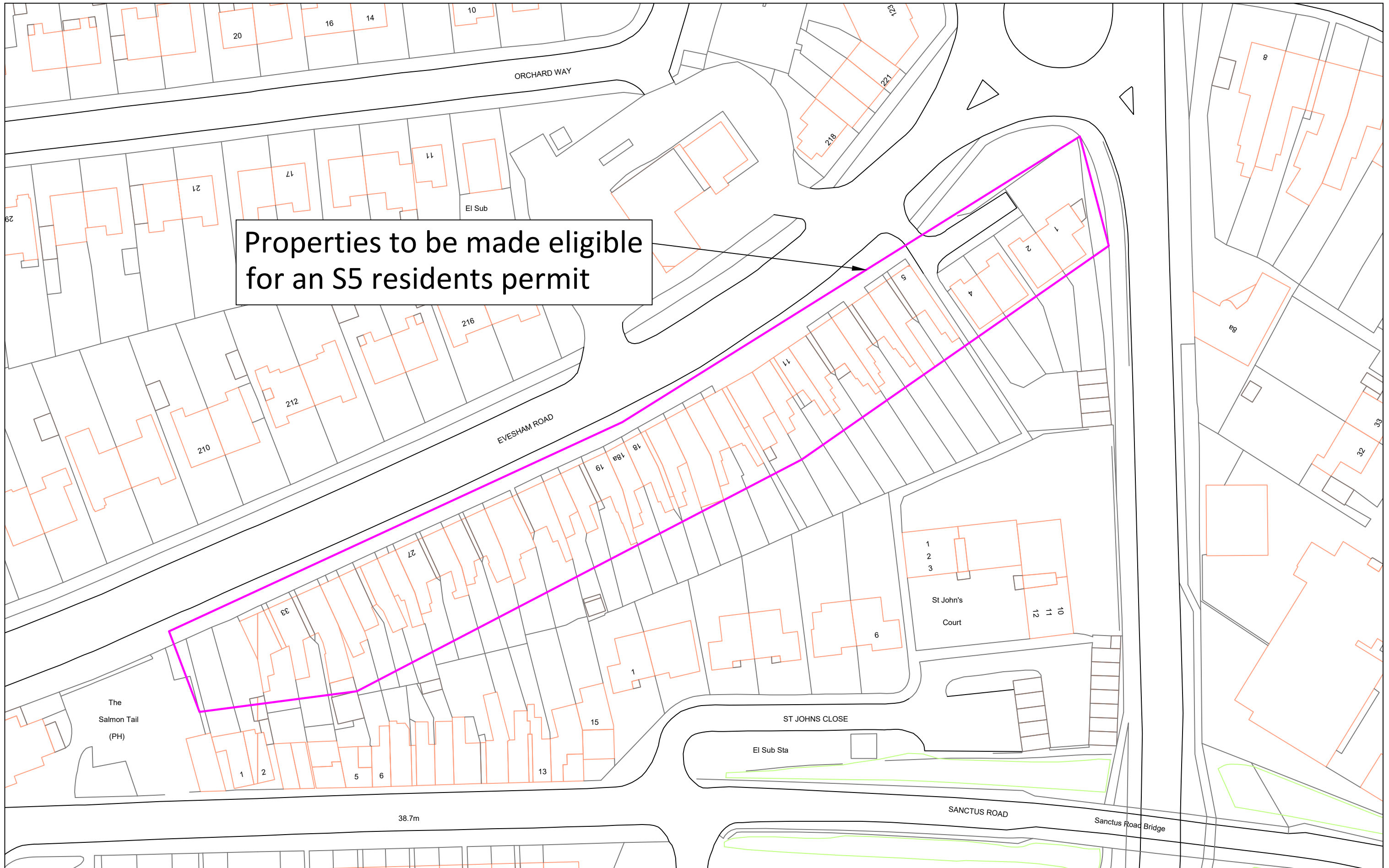
H:\CH-Minor Works\TRAFFIC REGULATION ORDERS\CPE PARKING\Stratford\Variation 7\PTRO21 009.dwg
 Based on Ordnance Survey mapping with the permission of the Controller of HMSO
 © Crown Copyright and database right 2011. Ordnance Survey 100019520.
 All rights reserved.
 Unauthorised reproduction infringes copyright and may lead to prosecution or civil proceedings.
 Warwickshire County Council.

REV	DATE	BY	CHK	AMENDMENT
-	--/--	-	-	-
-	--/--	-	-	-
-	--/--	-	-	-
-	--/--	-	-	-
-	--/--	-	-	-

Drawing title
Proposed Removal of No Waiting Restrictions Knights Lane Tiddington

Project title
Stratford CPE Variation 7

Drawn by BD	Checked by GVS
Date 23 September 2021	
Scale NTS @ A3_L	
Drawing number PTRO21 009-013	



**Properties to be made eligible
for an S5 residents permit**

NOTES

H:\CH-Minor Works\TRAFFIC REGULATION ORDERS\CPE PARKING\Stratford\Variation 7\PTRO21 009.dwg
 Based on Ordnance Survey mapping with the permission of the Controller of HMSO
 © Crown Copyright and database right 2011. Ordnance Survey 100019520.
 All rights reserved.
 Unauthorised reproduction infringes copyright and may lead to prosecution or civil proceedings.
 Warwickshire County Council.

REV	DATE	BY	CHK	AMENDMENT
-	--/--	-	-	-
-	--/--	-	-	-
-	--/--	-	-	-
-	--/--	-	-	-
-	--/--	-	-	-

Drawing title
S5 Residents Permit Eligibility
Evesham Road Stratford
 Project title
Stratford CPE Variation 7

Drawn by BD	Checked by GVS
Date 23 September 2021	
Scale NTS @ A3_L	
Drawing number PTRO21 009-014	